

# Factors Affecting Slope Stability of an Opencast Mine: A Brief Study

M Sathish Kumar

Department of Mining Engineering  
University College of Engineering, Osmania University  
Hyderabad, India

Raj Kumar M

Department of Mining Engineering  
Acharya Institute of Technology  
Bangalore, India

**Abstract:- Slope stability and slope monitoring have become very common terms in opencast mines. Engineers, research scholars and scientists are inventing, innovating and publishing research articles on novel slope stabilization and slope monitoring ideas. The advent of Wireless sensors and IoT have drastically improved the standards of slope management. Considerably it has a major contribution to the cost reduction in the slope management system which lured small scale mining companies to adopt them. Although it is admirable that many mining firms have stepped forward to prioritize mine safety and embrace different wireless sensor networks (WSN) in slope management techniques, some flaws still exist that should be addressed. Many slope failures occur as a result of the collective influence of different aspects thus a combination of sensors that measures multi aspects of slope movement is indispensable. Acquiring acquaintance with several aspects of slope failure paves the way to enhance the slope monitoring system. So, in this paper, a detailed study of different factors affecting slope stability is discussed.**

**Keywords:-** components of slope; mine safety; opencast mines; slope stability; slope design; slope instability.

## I. INTRODUCTION

Slope failure is a phenomenon when the self-retaining ability of a slope is deteriorated and root the slope to collapse [19]. One of the leading causes of mine fatality is slope failure, slope stability related issues significantly affect all aspects of mining. It is expected that almost one million American dollars' worth of losses occurs in a mine for each incident caused by slope failures excluding the halt of mining works during the investigation process [16]. In the early days, it was used to be mostly the underground mines to mine minerals from the ground. As the requirement for minerals like coal enlarged the surface mines evolved because of their very own various advantages. Slope stability difficulties amplified when the height and width of the benches became higher and wider to ply massive mine machinery to improve the run of mine but, it resulted in unstable bench slopes. Then it has become requisite to study and understand the slope parameters that trigger off slope failure, slope stability analysis and slope monitoring are efficient tools to restrain the direct and indirect losses of slope failure. In the mid-19s, the period of the birth of mechanized mines, the knowledge about the factors affecting the slope stability learnt by the people can be perceived from Thornbury [25], describes that factors affecting the slope stability were classified into active and passive factors. The water circulation and anthropogenic

factors were active factors and lithology, stratigraphic, topographic, geological structure were passive factors including climate. Mergers of different fields of study like rock engineering, earth science and others have yielded vast wisdom in this subject.

## II. DIFFERENT FACTORS AFFECTING SLOPE STABILITY

The dependence of slope stability on several factors can be generalized as follows. One of the important basic parameters of a slope is the kind of material involved, intact rocks such as gneiss are stable in contrast recent volcanoclastic materials are highly unstable. The geometry of the slope material, for example, the dip direction of the layered rock towards the slope direction makes the slope more unstable. The weight distribution along the slope will put additional resistance towards sliding, weight distribution over the slope creates additional shear stress and triggers sliding. Groundwater decreases cohesion and raises the mass of the rock and pore water pressure in granular media. Impulsive forces from exterior sources like earthquakes and others cause severe effects on the slope. The brief factors that affect slope stability are discussed exclusively in the following.

### A. Geological Structures

The slope monitoring systems, slope stabilization, slope stability analysis and other studies related to slopes are fastened to the geological structures or geological aspects of the slope. Slope stability evaluation procedures in empirical methods tend to ignore geological structure's critical role in controlling slope kinematics and stability [23]. Geological structures of a slope decide the type or mode of the failure such as planar, wedge, circular and toppling failure. According to Saadoun [3], the most important geological structures are the amount and direction of dip, intraformational shear zones, joints, and discontinuities and faults in a slope. The number, orientation and distribution of Bedding planes, laminations, joints, pore spaces, cleavages, and faults are considered as the plane of weaknesses where the action of failure will occur, and also these factors control porosity, permeability and the amount of water that can enter the rock. Fig. 1 from Hudson & Harrison [1] shows the important geological structures of a rock mass.

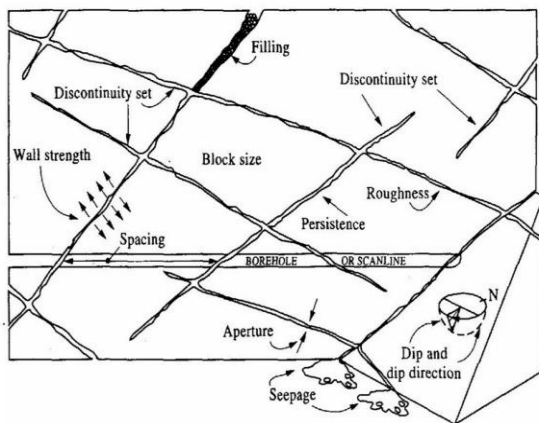


Fig. 1: Geological structure of a rock mass [1]

- **Incompetence of Rock:** Mechanically infirm rocks are inept at supporting steep slopes on either natural or engineered slopes that are susceptible to rotational slumping and mudflows when undermined by erosion or saturated with water. Mostly fine-grained sedimentary rocks such as siltstones, mudstones, shales and clays are typically incompetent rocks that cannot hold rock movement after certain slope angles and heights. Mechanically strong rocks such as sandstone, limestone, granite, basalt, gabbro and gneiss are typical competent rocks that are capable of supporting steep slopes.
- **Tension cracks:** These are formed due to the movement of the front face of a slope on its self-weight or as a result of any other external forces, that are found near the crest of a bench. These cracks are prone to propagate and disconnect the rock face from the body and in addition provide a thrust force when it is filled with water or gravel and soil. Park & Bobet [11] performed experiments in which the sample rock specimen with a tension crack is subjected to uniaxial compression load and observed primary and secondary cracks propagation as the result. The primary cracks are initiated at the edges of the tension crack, coplanar and oblique are the two types of secondary cracks generated by shear and feature pulverized material on the failure surface.
- **Joints and discontinuities:** Joints are fractures that are regularly spaced in a rock mass. Joints are formed by contraction while cooling, expansion while heating or relief of pressure as the overlying rock is removed by erosion. The individual joints and discontinuities are a major reason for the instability of a rock slope [3]. Read & Stacey [20] quote that the rock slope stability is extremely dependent on the spatial distribution of the slope and its configuration. When there is a joint or discontinuity in an intact rock, the joint tends to face the whole sliding force and creates a line of weakness that will fail eventually [2].
- **Groundwater and lithology:** Groundwater causes adverse effects on the stability of the slopes by increasing the upthrust of driving water forces, it creates rubble at the bench toe that collapses the slope in due

course. Groundwater greatly contributes to the reduction of the compressive strength of the rock by its physical and chemical effects on the pores of the rock [7]. The attractive forces between particles prevent absorption of water unless groundwater pressure is overcome. A sudden change in precipitation levels or water flow may swiftly move a slope, and it accelerates the weathering process by penetrating fractures [24]. Pictures that are shown in the Fig. 2 exhibit effects of groundwater saturation in rock slope, when the groundwater is at saturation level (Fig. 2 left) water fills the pores of the rock and friction between the grains holds the sediment together, but when it is liquified (Fig. 2 right) due to the pore pressure the water surrounds the grains and eliminates the contact between them and loses friction.

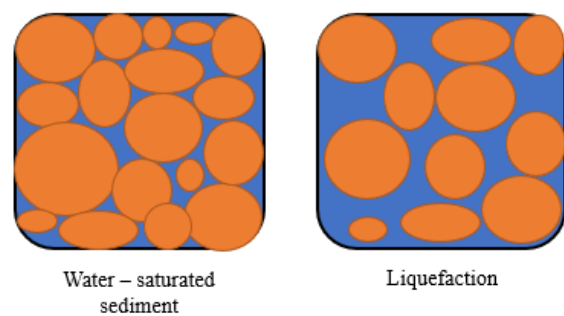


Fig. 2: Effect of groundwater saturation in the rock mass

#### B. Geotechnical Factors

In Turkey, using physical-based models Yalcin [4] determined the influencing geotechnical factors that affect the slope stability, which are porosity, cohesion, angle of internal friction, plastic limit, void ratio, plasticity index, liquid limit, in-situ water content, saturated unit weight and dry density. Kim & Song [14] from Korea and Bicocchi [10] from Italy similarly suggests dry density, porosity, permeability and internal angle of friction as the vital geotechnical factor. Mali [18] in a research study concluded that relative compaction, porosity, in-situ water content, internal friction angle, slope angle and saturated permeability as the most relevant causal factor of slope failures.

- **Rock strength:** The strength of the rock on slopes contrasts extensively. The rock strength is reliant on the material properties or the type of the rock, which refers to the chemical composition of the rock in terms of the minerals it is composed of [5]. Rock type influences the types of weathering processes and resultant products that are likely to be occurring on a particular rock type. For instance, rocks like gneiss, granite and basalt are strong without non-consideration of factors like fracturing and layering, while metamorphic and sedimentary rocks like schist and dolostone kind of rocks are weak in rock strength.
- **Shear strength:** The ability of the rock mass to hold the slope in stable conditions is determined by the shear strength of the material. Rock mass on the slope is constantly pulled vertically downward by gravity. This vertical downward force can be resolved into two components, one is the shear force that drags the rock

mass along the slope downwards and another one is the normal force pushing the rock mass into the slope itself [13]. Rock mass to drift from the slope, the shear force has to overcome the shear strength of the rock mass. The shear strength of the material is dependent on various other factors like joints and discontinuities, cohesion, friction and density, but on the whole shear strength can be used to represent the stability of the slope. Fig. 3 from Chauhya [22] exhibits the relation between shear stress and normal stress and how cohesion and friction have an effect on it.

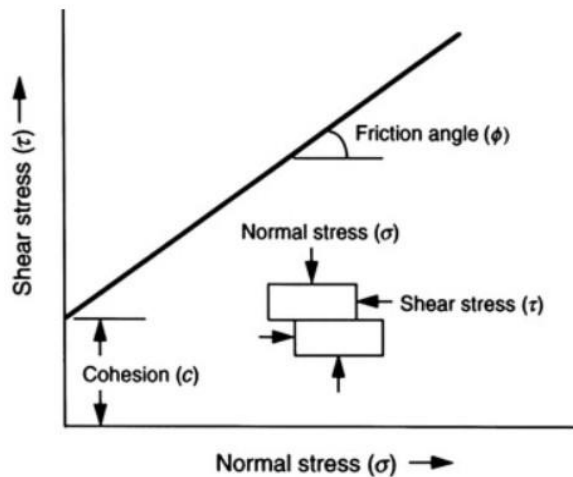


Fig. 3: Relation between shear stress and normal stress [22]

- **Internal angle of friction:** The internal angle of friction is the measure of the ability of a slope of rock to bear shear stress. It is the angle measured between the resultant force and the normal force that is achieved when the failure occurs in response to shear stress. Higher internal angle of friction results in a higher factor of safety and lower slope stress, strain and displacement [16]. Typically, the coefficient of sliding friction is the measure of a rock or soil's ability to withstand shear stress. Particle roundness and size affect the coefficient of sliding friction. It is also affected by quartz content.
- **Cohesion:** When rock is sheared at zero normal pressure, it generates a measurable resistance that is measured in pascals, this force of resistance per unit area is the apparent cohesion [9]. A higher value of cohesion results in a higher factor of safety and lower slope stress, strain and deformation of the slope [16]. Cohesion is a characteristic property of rock or soil, that measures the resistance of the rock or soil to be deformed or broken by forces such as gravity. The slope that is less cohesion tends to be weaker in nature.
- **Slope Geometry:** The necessary goal of a slope design process is to enable a safe and economic design for the mine bench, ramp or overall slope [3]. Slope design of a mine that gets deeper and larger naturally concomitant high risk in size of failure and consequences [15]. The three main parameters in geometric slope design are height, overall slope angle, and failure area. As slope height increases, slope stability decreases. By increasing

the overall slope angle, the possibility of any failure occurring at the rear of the crests may also increase, and it should be considered so that local ground deformation can be avoided in the mine's peripheral area. Fig. 4 exhibits some of the basic components of open-pit mining.

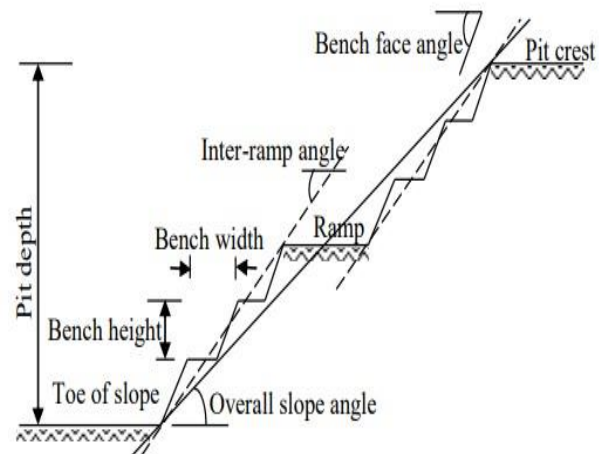


Fig. 4: Schematic openpit diagram [6]

- **Angle of slope:** One of the most important factors contributing to slope instability is slope angle. The slopes of different study areas can differ based on their morphology. The greater the angle of a slope, the more unstable it is [21]. Since the risk of landslides is higher on steeper slopes, it stands to reason that the other factors are identical. This parameter has been used to zone the risk of landslides in different studies because of its importance in landslide zonation. Surfaces with an angle of less than 10% also do not slip [8]. According to DGMS, the overall slope angle of any mine should not be greater than 45°. As the curvature of the slope has a deep effect on slope stability, it should be avoided in slope design [22].
- **Height and width of the bench:** The bench height and width are determined based on various factors like loading machine bucket capacity, cutting height of the bucket, production parameters, pit slope stability etc. according to Li [26] the height and width of the benches are designed higher because of the following reasons. (i) higher and wider benches facilities plying of large machinery that means more production. (ii) maintenance time will be reduced. (iii) supervision and other operation will be easier. (iv) facilitates the blasting of bigger blocks that will yield more production. But the problem associated with higher and wider benches is the safety issues. The factor of safety is the common measure of slope stability in open cast mines [6]. Generally, for open cast mines, the safety factor used is in the range of 1.2 – 1.4 [12]. According to the DGMS (tech.) circular no. 03 of 2020, guidelines for scientific study under regulation 106 of coal mines regulation, 2017, the minimum factor of safety to be considered for design of pit, bench & dump slope shall not be less than 1.50 for permanent slope and 1.30 for other slopes.



### C. Other Sources of Slope Disruption

- Soil erosion: There are two aspects of erosion to consider. In the first case, there is widespread erosion, such as river erosion at cliff bases. The second type of erosion is caused by groundwater or surface runoff. Erosion changes the geometry of a potentially unstable rock mass in the first type. The removal of material at the toe of potential slides reduces the restraining force that may stabilize the slope. The erosion of joint filler material or weathered rock can effectively reduce interlocking between adjacent rock blocks.
- Seismic effects: During a seismic event, there is an added layer of pressure that can cause the rock to fracture. Unconsolidated masses are less likely to friction when they have jarred apart. During earthquakes, liquefaction may occur, and landslides are one of the major hazards. Particularly at the plate boundaries, where the most unstable parts of the earth are formed. Here, high relief and steep slopes are seen as well as the formation of new folds in the mountains. Although many open pit operators are familiar with the back break, most of them only consider the visible damage that occurs behind the rows of blast holes.
- Equipment and mining methods: The method of mining and mining equipment decides the period slope face exposed as a slope. The slopes are creepy and offer deformation and strain with respect to exposure duration. Benches of deeper and bigger mines ought to stand still year together and it is obvious that different type of surface mining method applies different approaches towards this issue. In general, there are four methods of advance in surface mines, advancing down the dip strike cut, advancing up the dip strike cut, dip cut along the strike and open-pit working [22]. Advance with dip cuts are oblique to the strike that is used to reduce the strata stress and it often reduces the time and length of face exposure and during excavation. The open-pit mining method is largely used in steep seams, this method offers larger slope heights and that are more prone to bulk or slab mode of failure. The accumulation of mining equipment on the benches of an open-pit mine increases the surcharge, which in turn leads to a downward force pulling the slope face and causing instability.

### III. CONSLUSION

Slope monitoring and slope stability analysis are crucial tools to control or prevent slopes from failure. It is not viable to monitor or evaluate the slope stability exclusive of brief knowledge about the parameter that affects the stability of the slope. This study discussed the major factors and the key parameter of the slope stability by classifying and differentiating them into four sections Geological structures, Geotechnical factors, Slope geometry and other sources of disruption. The information organized in this paper will find its important in slope designing, fabricating apt slope monitoring systems and slope stability evaluation studies in opencast mines.

### REFERENCES

- [1.] Hudson and J. P. Harrison, "Engineering Rock Mechanics: An introduction to the principles," Pergamon, Oxford, 1997, pp. 444.
- [2.] Saadoun, A. Hafsaoui, M. Fredj, "Landslide study of lands in quarrys. Case chouf amar – M'sila, Algeria," Contemporary issues in geo environmental engineering, sustainable civil infrastructures, 2017.
- [3.] Saadoun, A. Hafsaoui, Y. Khadri, M. Fredj, R. Boukarm, R. Nakache, "Study effect of geological parameters of the slope stability by numerical modelling, case limestone carrer of Lafargem'sila, Algeria," IOP conf. series: earth and environment science 221. 2018.
- [4.] Yalcin, "A geotechnical study on the landslide in the Trabzon province, NE, Turkey," Applied clay science, vol. 52, issue. 1-2, pp. 11-19, April 2011.
- [5.] J. Skinner and S. C. Porter, "The dynamic earth: An introduction to physical geology," 3rd edition John Wiley & Sons, Inc., pp. 567, 1995.
- [6.] Wyllie and C. W. Mah, "Rock slope engineering," Taylor and Francis, New York, pp. 456, 2005.
- [7.] Hoek, "Influence of Rock Structure in the Stability of Rock Slopes," In Stability in open Pit Mining, 1971.
- [8.] S. Teshnizi, M. Golian, S. Sadeghi and A. Rastegarnia, "Application of analytical hierarchy process (AHP) in landslide susceptibility mapping for Qazvin province, N Iran," Computer in earth and environmental sciences: artificial intelligence and advanced technologies in hazards and risk management, Science direct. Pp. 55-95, 2021.
- [9.] De Blasio, "Introduction to the physics of landslide: lecture notes on the dynamics of mass wasting," pp. 23-52, 2011.
- [10.] Bicocchi, V. Tofani, M. D'Ambrosio, C. Tacconi-stefanelli, P. Vannocci, N. Casagli, et al., "Geotechnical and hydrological characterization of hillslope deposits for regional landslide prediction modeling," Bulletin of engineering geology and the environment, vol. 78, pp. 4875-4891, January 2019.
- [11.] Park, A. Bobet, "Crack coalescence in specimens with open and closed flaws: a comparison," International Journal of Rock Mechanics & Mining Sciences, vol. 46, issue. 5, pp. 819– 829, July 2009.
- [12.] Soltanmohammadi, M. Osanloo, A. Sami and S. B. Malekzadeh, "Selection of practical bench height in open pit mining using a multi-criteria decision-making solution," Journal of geology and mining research, vol. 2, issue. 3, pp. 48-59, 2010.
- [13.] C. Stephens, L. H. Allen, Jr. E. Chen, "Organic soil subsidence: Geological society of America reviews in engineering geology, pp. 3, January 1984.
- [14.] S. Kim and Y. S. Song, "Geometrical and geotechnical characteristics of landslide in Korea under various geological conditions," Journal of mountain science, vol. 12, pp. 1267-1280, September 2015.
- [15.] M. Mohammed, "A review on slope monitoring and application methods in open pit mining activities," International journal of scientific and technology research, vol. 10, issue. 2, February 2021.

- [16.] Nie, X. Mao and Y. Wang, “Then influence of soil parameters on the stability of loose slope,” *Advances in engineering research*, 3rd international conference on advances in materials, mechatronics and civil engineering, vol. 162, 2018.
- [17.] Harries, D. Noon and H. Pritchett, “Slope stability radar for managing rock fall risks in open cut mines,” In proceedings of the 3rd CANUS rock mechanics symposium, Toronto, May 2009.
- [18.] Mali, V. Dutt and K. V. Uday, “Determining the geotechnical slope failure factors via ensemble and individual machine learning techniques: A case study in Mandi, India,” *Front Earth science* 9:701837, 2021.
- [19.] Read, P. Stacey, “Guidelines for Open Pit Slope Design,” CSIRO Publishing, Australia, 2009.
- [20.] Rusydy, D. Sugiyanto, L. Satrio, Zulfahriza, A. Rahman, I. Munandar, “ Geological aspect of slope failure and mitigation approach in Bireun – Takengon main road, Aceh provience, Indonesia,” *Aceh internation journal of science and technology*, vol. 5, issue. 1, pp. 30-37, April 2016.
- [21.] S. K. Chaulya, “Estimation of dump stability of an opencast mine dump,” M. Tech. Thesis, Department of Mining Engineering, Institute Technology, Banaras Hindu university, Varanasi, India. 1993.
- [22.] S. K. Chaulya, “Sensing and Monitoring Technologies for Mines and Hazardous Areas,” chapter 1 - slope failure mechanism and monitoring techniques, 2016.
- [23.] T. Fukuzono, “A new method for predicting the failure time of a slope,” In proceedings of the 4th international conference and field workshop in landslides, Tokyo, 1985.
- [24.] U. P. Chandarna, M. Monayez and W. K. Taylor, “Monitoring and predicting slope instability: A review of current practices from a mining perspective,” *International Journal of Research in Engineering and technology*, vol. 5, issue. 11, 2016.
- [25.] W. D. Thornbury, “Principle of geomorphology,” john willey and sons Inc., New York, 1954.
- [26.] Z. Li, “Truck-haulage economics of mining open pits by high bench,” *CIM bulletin*, vol. 88, No. 993, pp. 50-52, 1995.